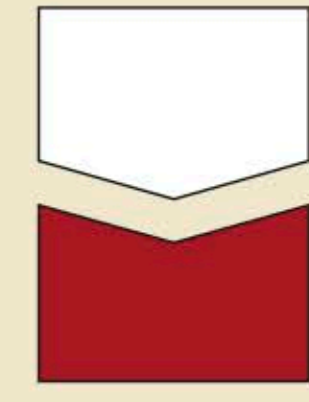
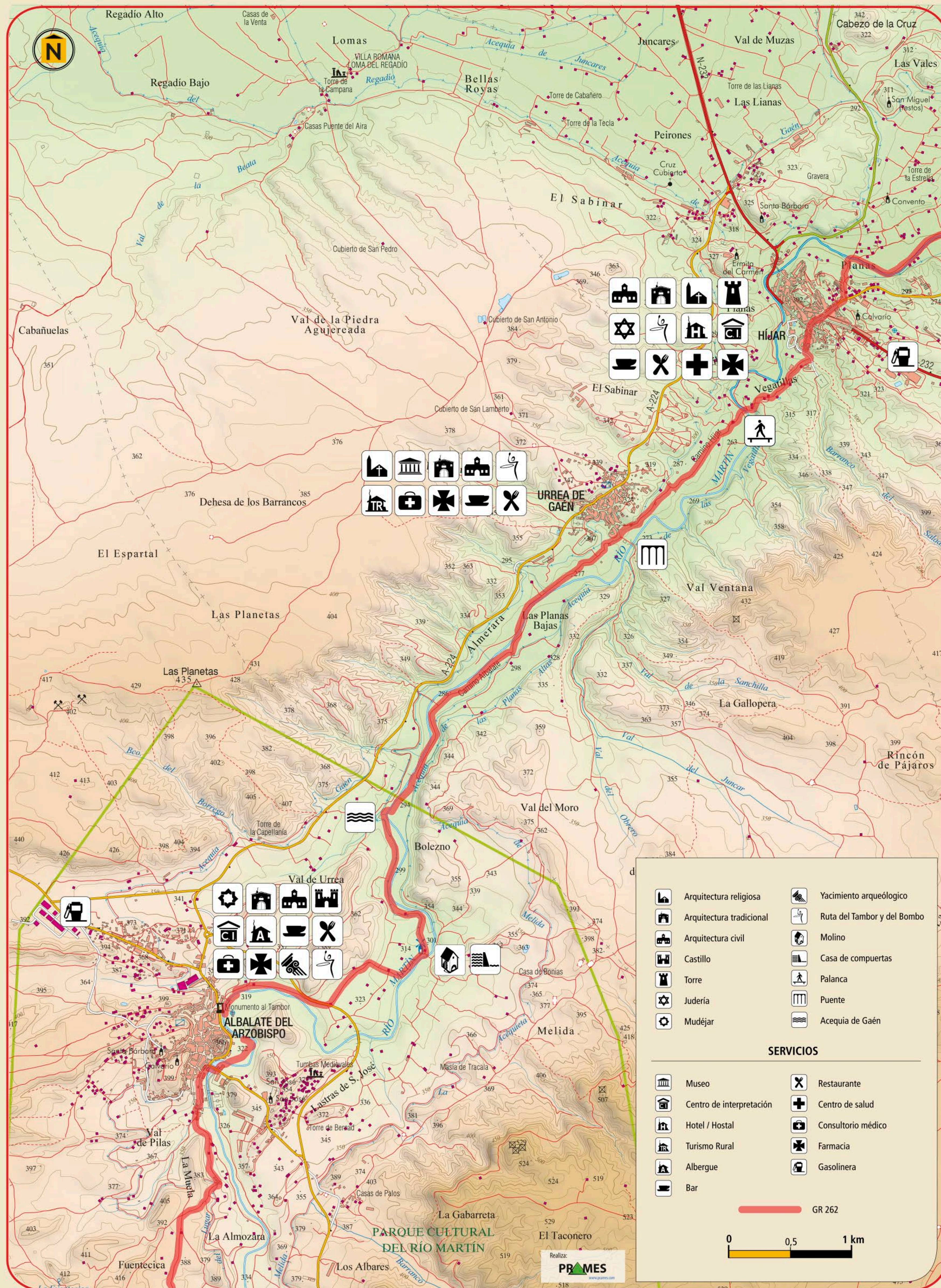
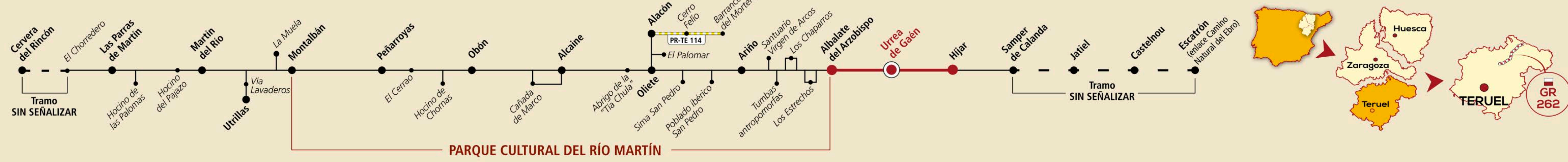


# GR 262

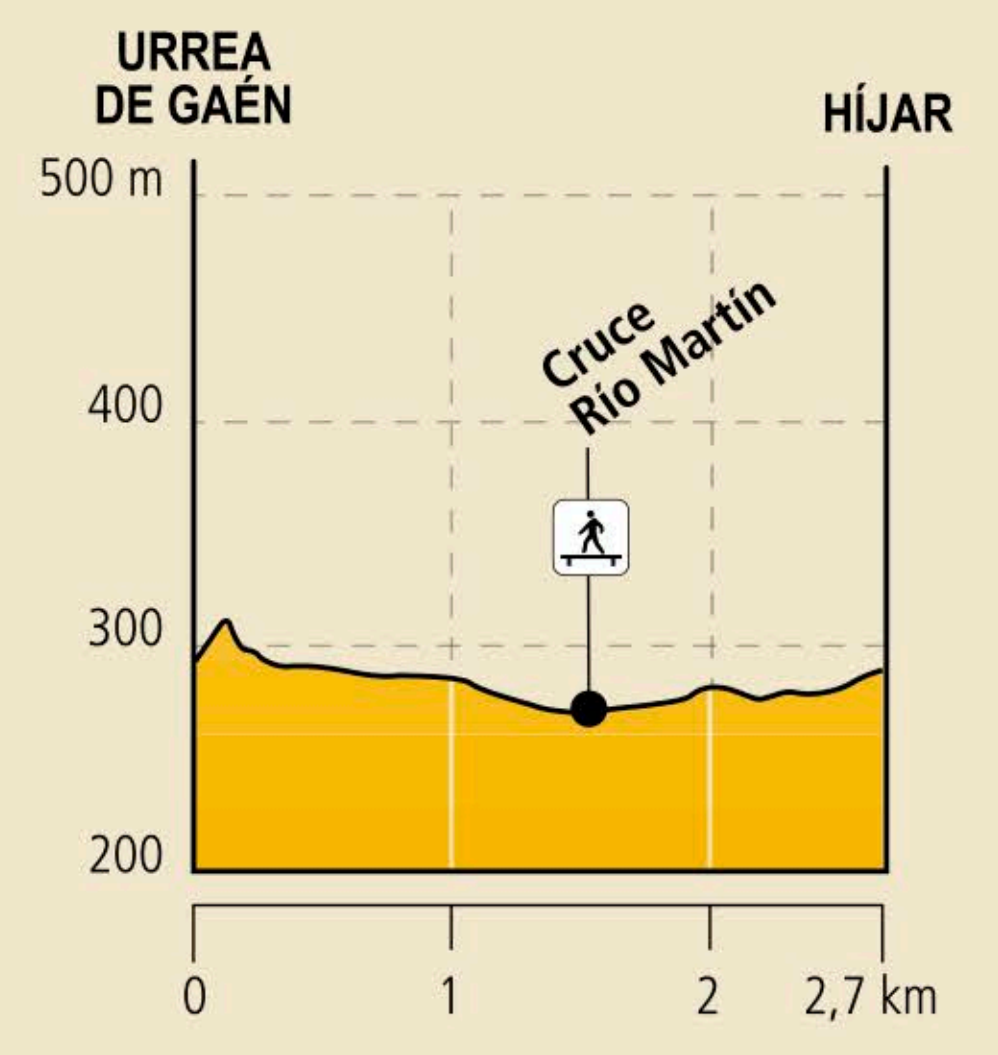
# Río Martín



# Urrea de Gaén



MIDE Urrea de Gaén - Albalate del Arzobispo	
⌚ Horario / Time: 1 h 35 min	⚠️ 1 severidad del medio / severity of the environment
⬆️ Desnivel (+) / Accumulated altitude: 60 m	🗺️ 2 orientación en el itinerario / orientation
⬆️ Desnivel (-) / Accumulated altitude: 25 m	🏞️ 2 dificultad terreno / terrain difficulty
📏 Distancia / Distance: 7,6 km	👣 2 esfuerzo necesario / effort required
🚶 Tipo de vía / Type of path: Travesía, trek	📅 Condiciones de verano, tiempos estimados según criterio MIDE, sin paradas.



MIDE Urrea de Gaén - Híjar	
⌚ Horario / Time: 40 min	⚠️ 1 severidad del medio / severity of the environment
⬆️ Desnivel (+) / Accumulated altitude: 40 m	🗺️ 1 orientación en el itinerario / orientation
⬆️ Desnivel (-) / Accumulated altitude: 45 m	🏞️ 1 dificultad terreno / terrain difficulty
📏 Distancia / Distance: 2,7 km	👣 1 esfuerzo necesario / effort required
🚶 Tipo de vía / Type of path: Travesía, trek	📅 Condiciones de verano, tiempos estimados según criterio MIDE, sin paradas.



// Acequia de Gaén.



// Valle del río Martín desde la ermita de Santa Bárbara.

**Marcas de seguimiento del sendero de Gran Recorrido**  
Marks to follow the long-distance path

- Continuidad de sendero / Continuity trail
- Cambio de dirección / Change of direction
- Dirección equivocada / Wrong direction



El GR 262 Río Martín es un sendero de 100 kilómetros apegado al curso alto y medio de este río ibérico. Alumbra en Las Parras de Martín, entre las sierras de San Just, busca al padre Ebro en un intrépido viaje norteño por varias comarcas turolenses en las que surca villas y pueblos de arraigado sabor medieval. También se define como Itinerario Cultural Europeo, pues el grueso de su recorrido lo realiza por el territorio del Parque Cultural del Río Martín, que aglutina un destacado catálogo de pinturas rupestres prehistóricas declaradas Patrimonio de la Humanidad.

The GR 262 River Martín is a path some 100 kilometres in length attached to the high and medium part of this Iberian river's course. Lit up in Las Parras de Martín, between the mountains of Sierra de San Just, it searches for the River Ebro in an intrepid journey northwards through various districts of Teruel, in which it ploughs through towns and villages, entrenched in medieval history. It is also defined as a European Cultural Route, given that a large part of its course is carried out in the area of the cultural park, Parque Cultural del Río Martín, which unites a notable display of prehistoric cave paintings declared as World Heritage Sites.

## Urrea de Gaén > Albalate del Arzobispo

The GR 262 starts in Urrea de Gaén from the chapel arch of the Virgin of Arcos, heading towards the river. To the left it leaves a lane on which GR continues to Híjar and then on the right, it takes the old Albalate road which runs, cemented and between farms, to remount the left bank of the valley. Further on, the road surface becomes earthy and flanked by garden plots and some poplar groves advance on the riverbank, quite protected by woodland. The farm road worsens and becomes a lane that crosses poplar groves near Martín River until connecting transversally with a trail that descends on the dell of a lateral ravine. The GR narrows to form a path, fringed by the vegetation that proliferates among the abandoned plots and old poplar plantations, until recovering the worn passage. The route continues on the service road of the important Gaén irrigation canal until reaching the gatehouse or weir house. At this place, it takes the trail on the right that climbs to the road, which it crosses, and advances on cement trail, arriving at the road bridge of Albalate, which now becomes a pedestrian river path.

## Urrea de Gaén > Híjar

Pasado el arco capilla de la Virgen de Arcos arranca un recoleto callejón que, entre huertos, lleva enseguida a tomar el camino vecinal de Híjar. Circula todo el tiempo entre huertas y fincas agrícolas; más adelante, en un giro a la derecha toma un pequeño tramo de asfalto y prosigue hasta cruzar el vado cementado sobre el río Martín. Sube por la margen y enseguida alcanza la zona escolar, en la periferia de la localidad de Híjar. Finalmente, toma la calle Tejerías, que se dirige a la travesía urbana de la carretera N-232 para enlazar luego a la derecha con la A-224 en dirección a Samper de Calanda, por donde continúa la siguiente etapa señalizada del GR 262.

**Nota:** El GR 262 entre Urrea de Gaén e Híjar coincide casi en su totalidad con una ruta cicloturista señalizada entre ambas poblaciones.

Past the chapel arch of La Virgen de Arcos begins a solitary lane that, passing through garden plots, soon leads into the country road of Híjar. It runs continuously through garden plots and farm estates; further on, in a turn to the right, it takes a short stretch of paved road and continues until crossing the cemented ford on Martín River. It climbs on the bank and soon reaches the school zone, on the outskirts of the locality of Híjar. Finally, it takes Calle Tejerías, which runs to the urban section of road N-232 to later connect on the right with A-224 to Samper de Calanda, where the next marked stage of GR 262 continues.

**Nota:** GR 262 between Urrea de Gaén and Híjar almost completely coincides with a marked cycle tourist route between both towns.

**Senderos**  
turísticos de Aragón

